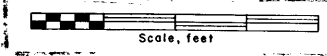


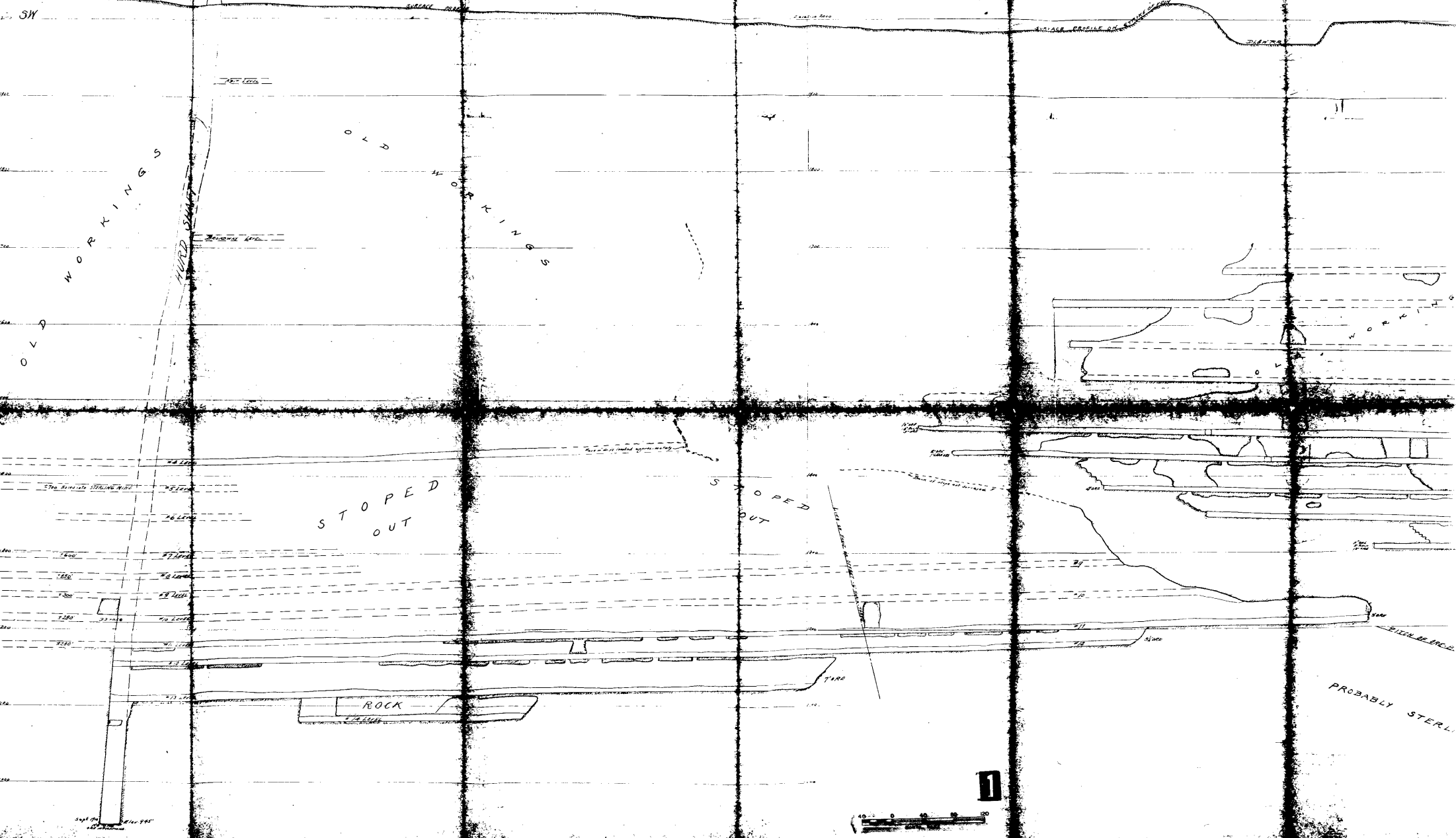
Note -
 The two Shafts are assumed to be on the same vein and dip of Bed-Rock assumed to be constant.

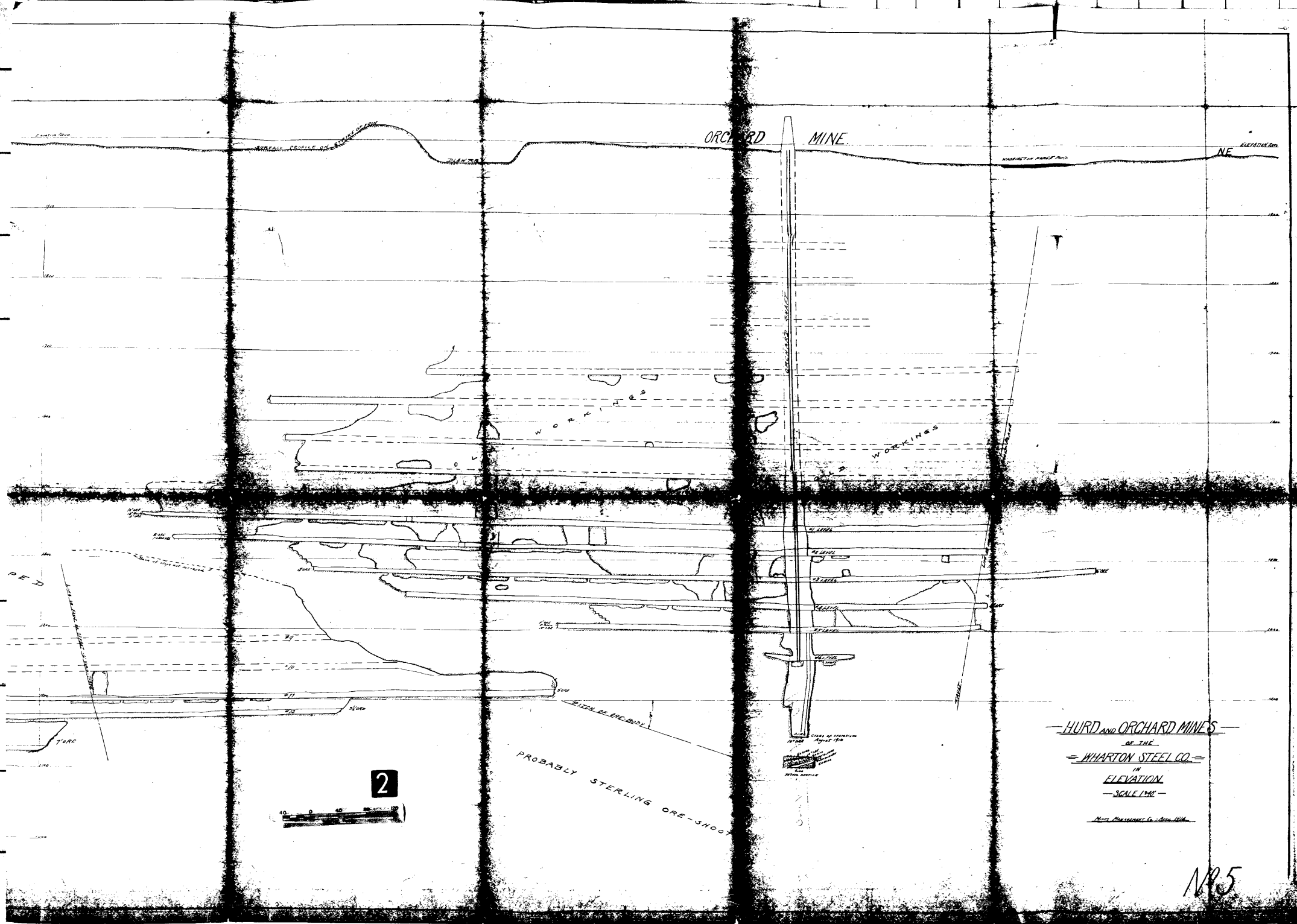
As the Hurd Mine has not been surveyed below A Level, this sketch is based on assumption and not on facts, and is not to be used as a basis of mining operations.
T. P. Howard E.M.

SKETCH - PLAN
 OF
 ORCHARD & HURD MINES
 Wharton Steel Co. March 24th 1918



HURD MINE





ORCHARD MINE

NE

WORKINGS

WORKINGS

2

PROBABLY STERLING ORE - 3000

HURD AND ORCHARD MINES
OF THE
WHARTON STEEL CO.
IN
ELEVATION
SCALE 1/4" = 100'

W. H. WARD & CO. - CHICAGO, ILL.

1195