



**State of New Jersey
Department of Environmental Protection
Geological Survey**

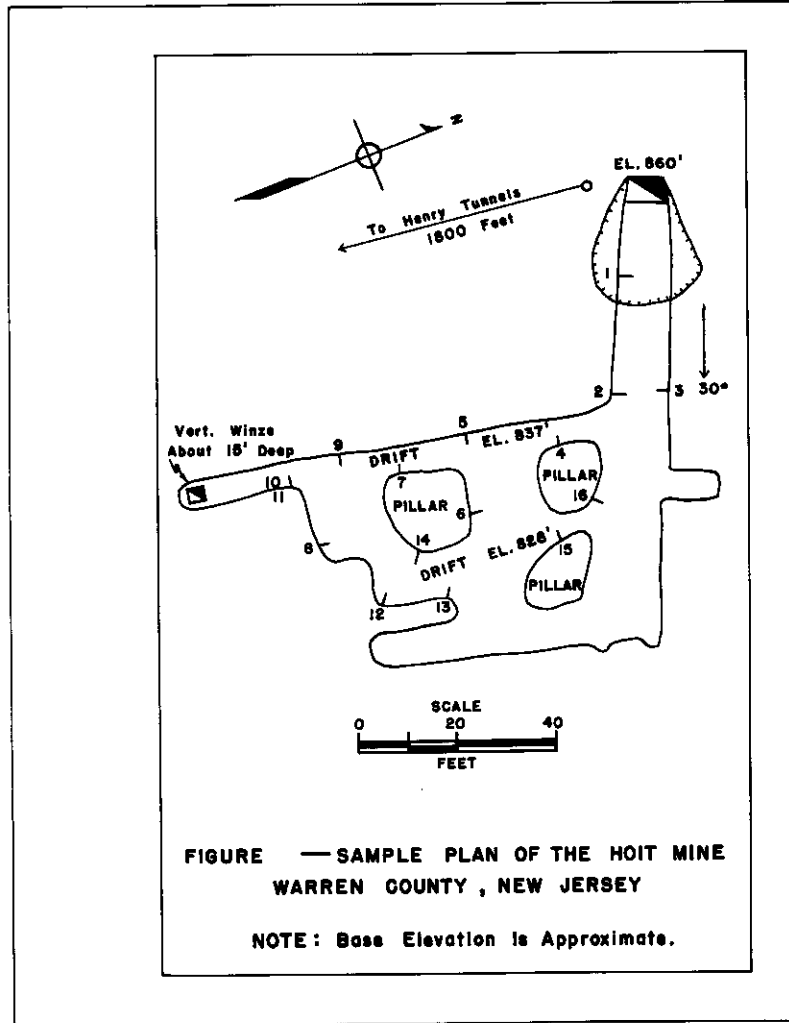


Information Disclaimer

The State of New Jersey makes great effort to provide secure, accurate and complete information. However, portions of the information contained here may be incorrect or not current.

The State of New Jersey, it's officers, employees or agents shall not be liable for damages or losses of any kind arising out of or in connection with the use or performance of information, including but not limited to, damages or losses caused by reliance upon the accuracy or timeliness of any such information, or damages incurred from the viewing, distributing, or copying of those materials.

The materials and information provided here are provided "as is." No warranty of any kind, implied, expressed, or statutory, including but not limited to the warranties of non-infringement of third party rights, title, merchantability, fitness for a particular purpose, and freedom from computer virus, is given with respect to the contents of this document.



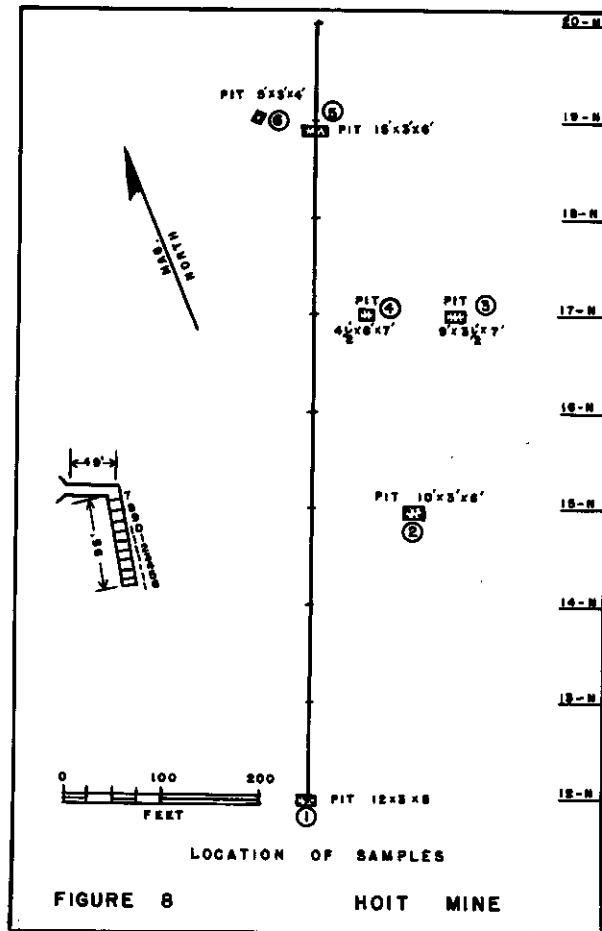
4-2015

30002

391

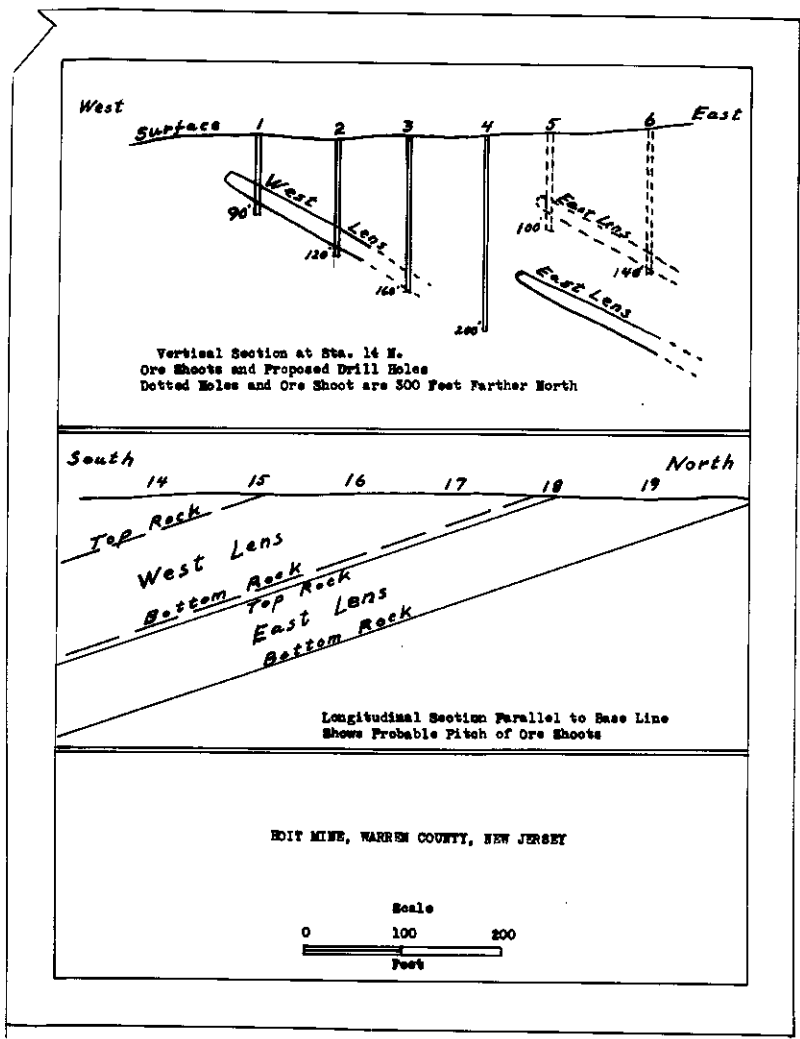
14.5:1

300820



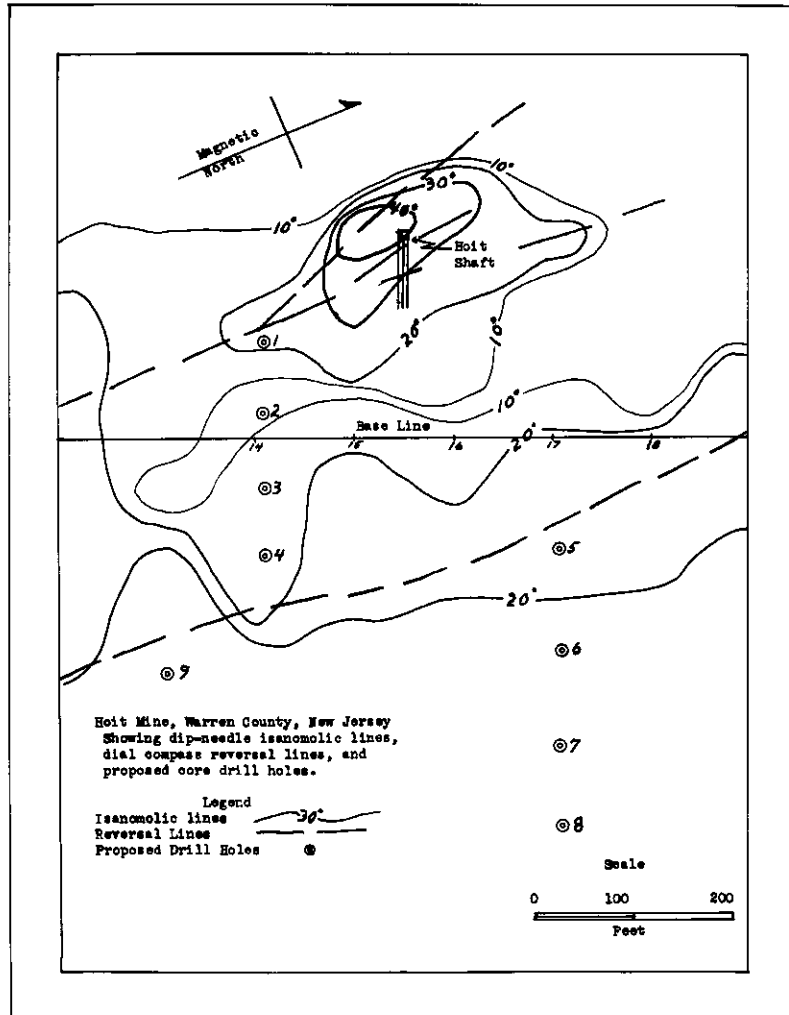
A241A

30002 420 14.5.1 300849

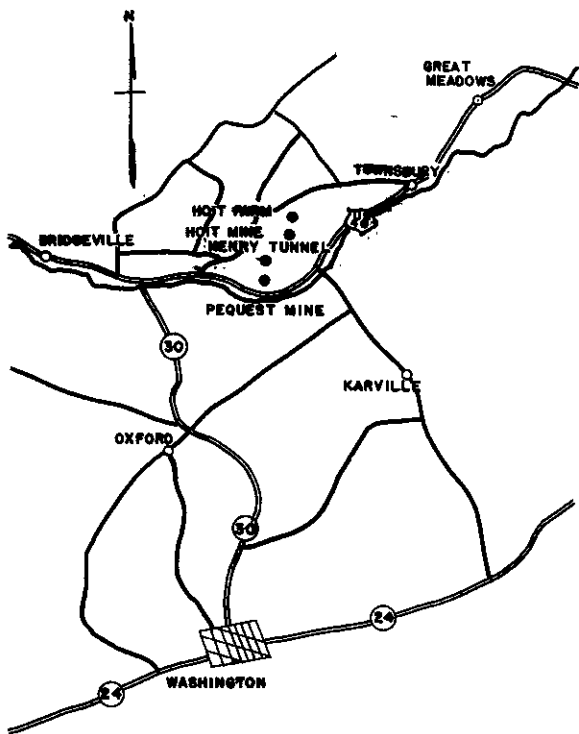


H. 227

30002 394 14.5.1 300823



30002 393 | 14.5.1 3008 22



U. S. DEPARTMENT OF THE INTERIOR
 BUREAU OF MINES
 LOCATION OF HOIT FARM
 HOIT MINE, HENRY TUNNEL, PEQUEST MINE
 WARREN COUNTY, NEW JERSEY



PROJ. ENG. _____ DISTRICT ENG. _____
 DATE _____ PROJECT _____ MAP No. _____

Handwritten initials and a small diagram.

819

30002 390 14.5.1 300819

